

Emergency Satellite Support to Disaster Risk Reduction

Presented to CGMS-42, Plenary, agenda item C.2



Outline: Emergency Satellite Support to Disaster Situations

- An imperative !
- Existing international framework
- Meteorological Satellite Use by NMHSs in DRR
- Suggested actions

Based on feedback from recent disaster events
and ET-SUP discussion



An imperative !

- Over a decade, hydro-meteorological disasters represent 80-90 % of the material losses, and heavy casualties
- It is an imperative to strive to best use meteorological satellites to save lives and protect infrastructures and properties
- A case of evident socio-economic benefit



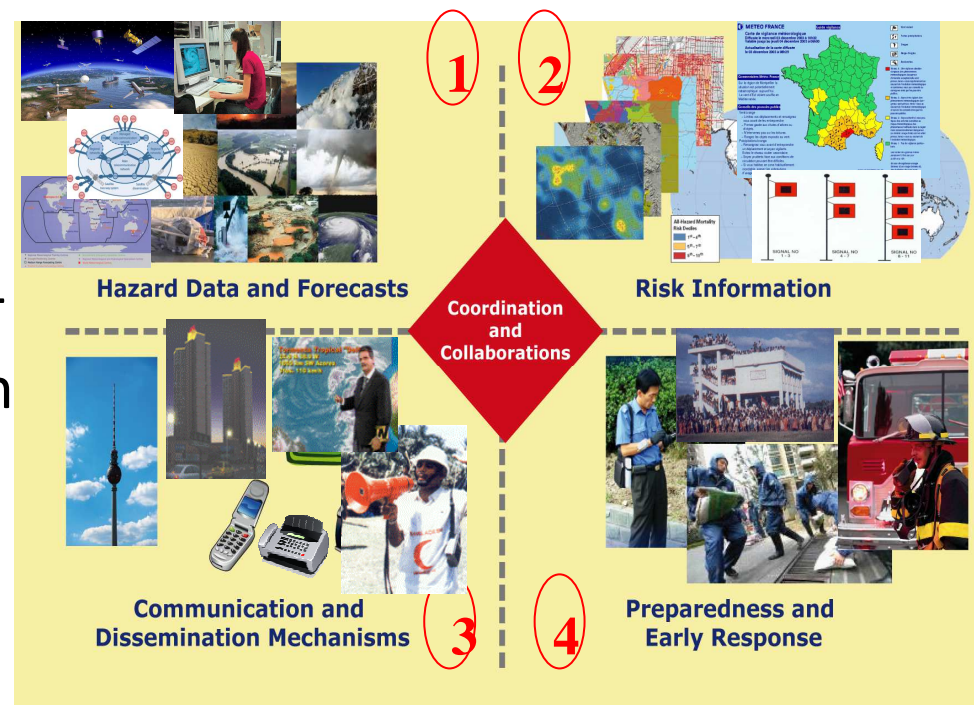
Existing international framework

- UN ISDR
 - 1994: Yokohama strategy for a safer world
 - 2005: Hyogo Framework for Action (HFA)
 - Post-2015 Framework for Disaster Risk Reduction
- WMO DRR Programme and many stakeholders
 - Comprehensive framework involving the NMHSs
 - User-Interface Expert Advisory Groups
- EO community
 - International Charter « Space and Major Disasters »
 - GEO Disaster Theme
 - CEOS Working Group on Disasters
 - UN-SPIDER
 - UNITAR « UNOSAT » programme



Highlights

- DRR requires a comprehensive approach
 - Risk analysis, **early warning & monitoring**, preparedness, response & recovery, risk factor reduction, institutional basis, education, insurance
- DRR is increasingly multi-hazard
- Increased risks linked to
 - Urban concentration
 - Climate change
- Trans-boundary, needing regional cooperation
- GEO, CEOS, Charter, UNOSAT main focus on high resolution satellite imagery

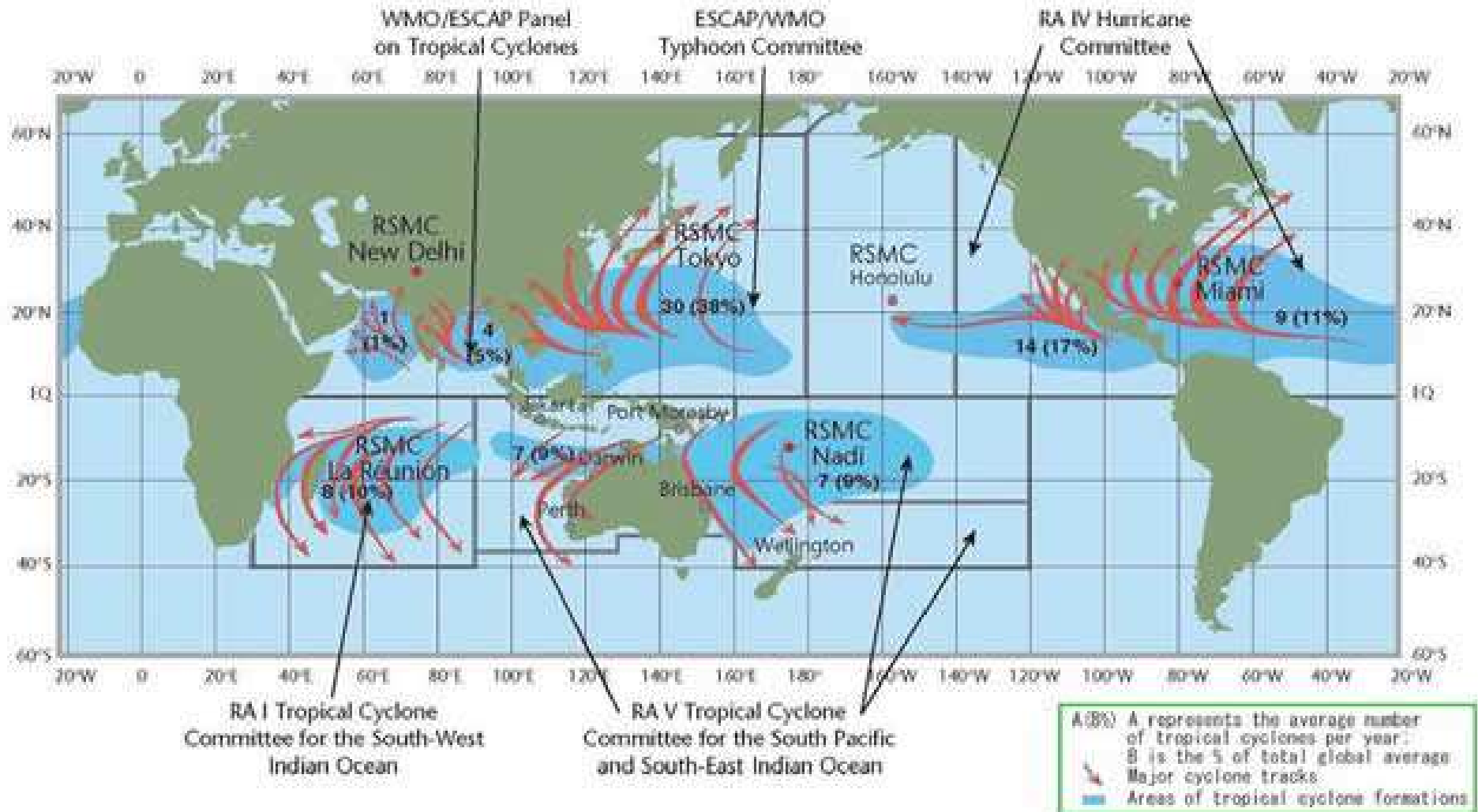


Use of met satellites by NMHSs in DRR

- Essential support in most disaster cases at different stages
 - early warning, monitoring, and/or rescue
- In general, unlike high resolution imagery, met satellite data are routinely available and operationally used by NMHSs, but detailed situation depends on the countries
- Regional structures are in place for various disaster types
 - Tropical Cyclones RSMC
 - Volcanic Ash Advisory Centres
 - Emergency Response Activities RSMC
 - Sand and Dust Warning and Assessment (Being implemented)

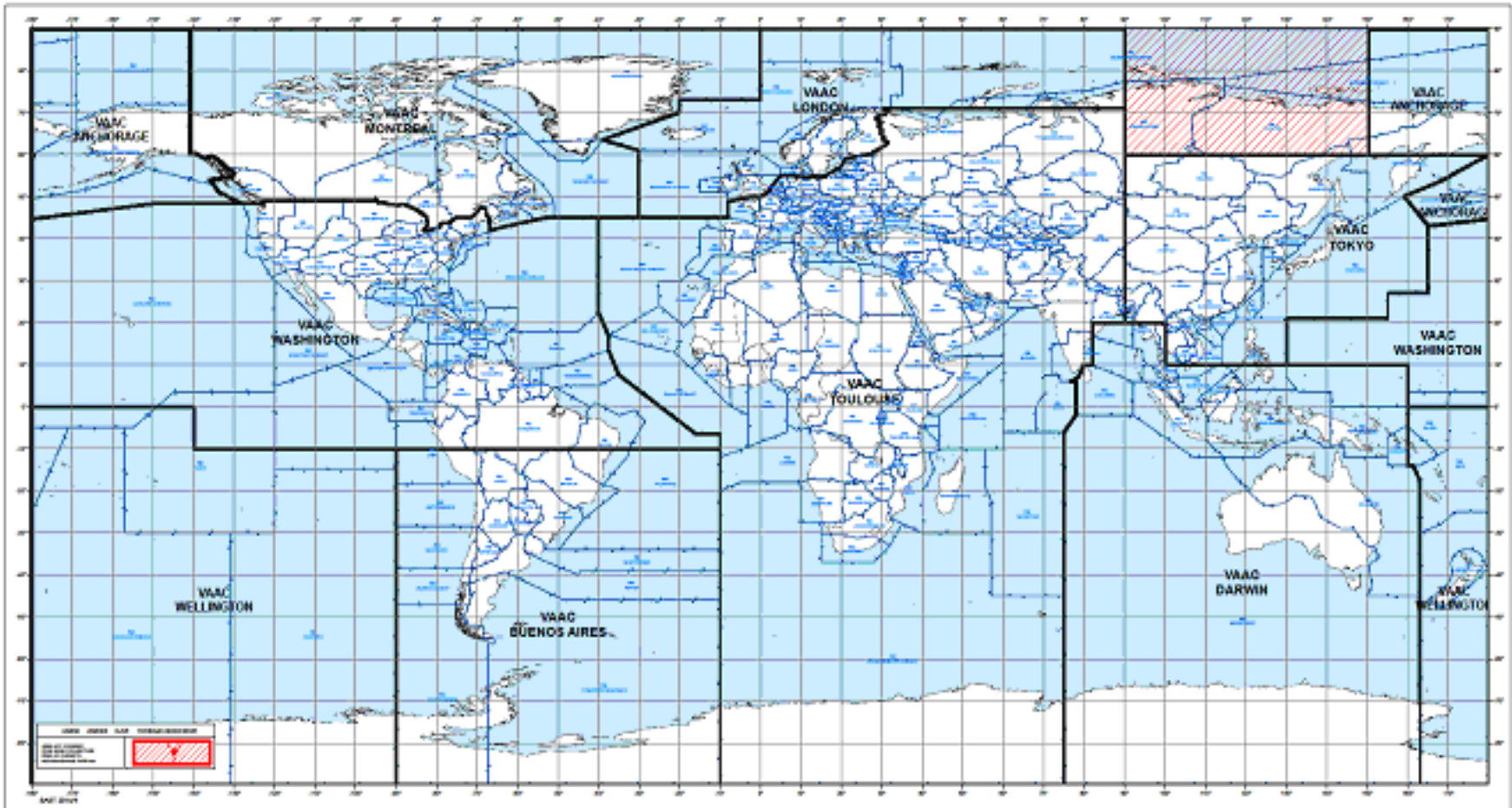


Tropical Cyclone Warning Coordination



Volcanic Ash Advisory Centres

CURRENT STATUS OF ICAO VOLCANIC ASH ADVISORY CENTRES (VAAC) - AREAS OF RESPONSIBILITY
 SITUATION ACTUELLE DES CENTRES D'AVIS DE CENDRES VOLCANIQUES (VAAC) - ZONES DE RESPONSABILITÉ
 ESTADO ACTUAL DE LOS CENTROS DE AVISOS DE CENIZAS VOLCÁNICAS (VAAC) - ÁREAS DE RESPONSABILIDAD
 СЛУЖБОВИЕ ПРАКТИЧЕСКИЕ КОМПЕТЕНЦИИ ЦЕНТРОВ ВАК И ОБЛАСТИ ОТВЕТСТВЕННОСТИ



Building on the existing assets

- Do all RSMCs, VAACs, .. have routine access to, and ability to use, all relevant satellite data?
- Is there scope for enhancing their data feed in anticipation of/during emergency situations ?
- Is the information reaching all interested NMHSs (when no regional structure is in place) ?



Use of Satellite data by RSMCs

- Wide range of satellite data used e.g. by NHC Miami, RSMC Tokyo-Typhoon Centre
 - Situation may depend on the regions
 - New generations of satellites, new products
- Possible actions
 - Systematic review of needs and available data
 - Workshop on use of satellites for TCs
 - Representation of satellite operators in regional bodies in charge of TC warning coordination



Enhanced access to satellite data in emergencies

- Technical opportunities
 - On-demand rapid-scan (flexible imagers)
 - Higher resolution products on target areas
 - Imagery loop for media and public warning
 - Data from a secondary operational satellite
 - Temporary open access to restricted information
- Constraint: flexibility should not disturb operational processes
 - System configuration, product interpretation
 - Additional data/products collected on separate resources (FTP server)
 - Would need clear procedures with trained staff
- Particularly relevant for environmental emergencies where no regional structure is in place



Conclusions: suggestions for CGMS-42

- CGMS to consider including enhanced support to DRR in its HLPP
- Support a review of meteorological satellite data use by RSMCs and other NMHSs in DRR
 - with DRR and Tropical Cyclone Programmes
- Explore possibility to provide on-demand additional data/products in certain emergency situations
 - Procedures to be specified, identified points of contacts

