

**COSPAS-SARSAT
SEARCH AND RESCUE
SYSTEM OVERVIEW
AND PERFORMANCE**

Summary and Purpose of Document

To provide the Coordinating Group for Meteorological Satellites (CGMS) members information regarding the operation and performance of the Cospas-Sarsat system

Action Requested: None

Prepared By: Marlin Perkins (NOAA)
Nancy Linton (CSC)

1. SYSTEM DESCRIPTION

Operational since 1982, Cospas-Sarsat is an international, humanitarian search and rescue (SAR) system that uses satellites to detect and locate emergency beacons carried by ships, aircraft or individuals. The system consists of a network of satellites, local users terminals (LUT), mission control centers (MCC) and rescue coordination centers (RCC). Russian Cosmicheskaya Sistyema Poiska Avariynich Sudov (Cospas) and U.S. National Oceanic and Atmospheric Administration (NOAA) low earth orbiting (LEO) weather satellites and NOAA and Indian INSAT-2B geostationary (GEO) satellites form the space segment of the Cospas-Search and Rescue Satellite-Aided Tracking (Sarsat) system.

As illustrated in Figure 1, a typical SAR event would be initiated by the activation of an aircraft Emergency Locator Transmitter (ELT), maritime Emergency Position Indicating Radio Beacon (EPIRB), or Personal Locator Beacon (PLB). The signal is detected by the receiver on the spacecraft and transmitted to a satellite ground station, or LUT, where the appropriate MCC and/or RCC is alerted.

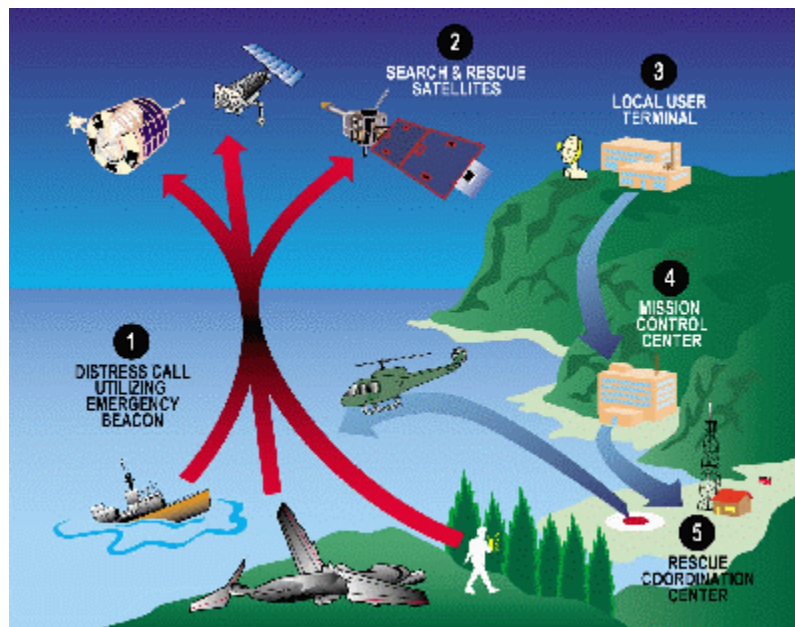


Figure 1. COSPAS-SARSAT System Overview

The Cospas-Sarsat system contains two types of coverage modes: local and global. Local coverage mode provides coverage to areas where the satellite footprint is in view of the LUT and the distress beacon. The global coverage mode provides full earth coverage by storing data in the spacecraft and continually transmitting the stored for up to 48 hrs.

ELTs, EPIRBs and PLBs are available for transmission on 121.5 MHz, 243 MHz or 406 MHz signals. The 406 MHz signals are encoded with the type of platform, country of origin, and vessel/aircraft identification. The data-carrying signal is biphase-L encoded and phase modulated on 1544.5 MHz carrier downlink frequency. These characteristics allow the receiver to easily distinguish between the actual signal and interfering signals.

The 121.5 MHz and 243 MHz distress beacons, however, transmit a CW signal that cannot be distinguished from interfering signals and hence, creates numerous non-distress alerts. In addition, 121.5 MHz and 243 MHz beacons are suitable for only the LEO satellite system. These two facts have led to the international recommendation to eliminate Cospas-Sarsat use of the 121.5 MHz and 234 MHz by February 1, 2009. Therefore, this document will be limited to 406 MHz subsystem operation and performance.

2. SPACE SEGMENT

Both LEO and GEO spacecraft are utilized in the Cospas-Sarsat system. The Russian and U. S. LEO satellites are in different orbital plane and their local coverage is shown in Figure 2.

LEO Spacecraft

The Russian satellites contain a 121.5 MHz Search and Rescue Repeater (SARR) unit, a 406 MHz Search and Rescue Processor (SARP) and memory unit. These satellites maintain a near polar orbit at an altitude of 987 to 1022 kilometers with a period of 105 minutes +/- 30 seconds and an inclination of 83 degrees¹.

The U.S. satellites contain a 121.5, 243 and 406 MHz SARR unit, 406 MHz Search and Rescue Processor (SARP) and memory unit. These satellites are in a near polar sun-synchronous orbit at an altitude of 833 to 870 kilometers with period of 102 minutes +/- 3 seconds and an inclination of around 98.75 degrees².

GEO Spacecraft

GEO search and rescue (GEOSAR) instrument, which consists of a 406 MHz SARR, is currently operational on two U.S. and one Indian spacecraft. The coverage area of the U.S. 406 MHz Geostationary Operational Environmental Satellites (GOES) spacecraft and the Indian Insat-2B is shown in Figure 3.

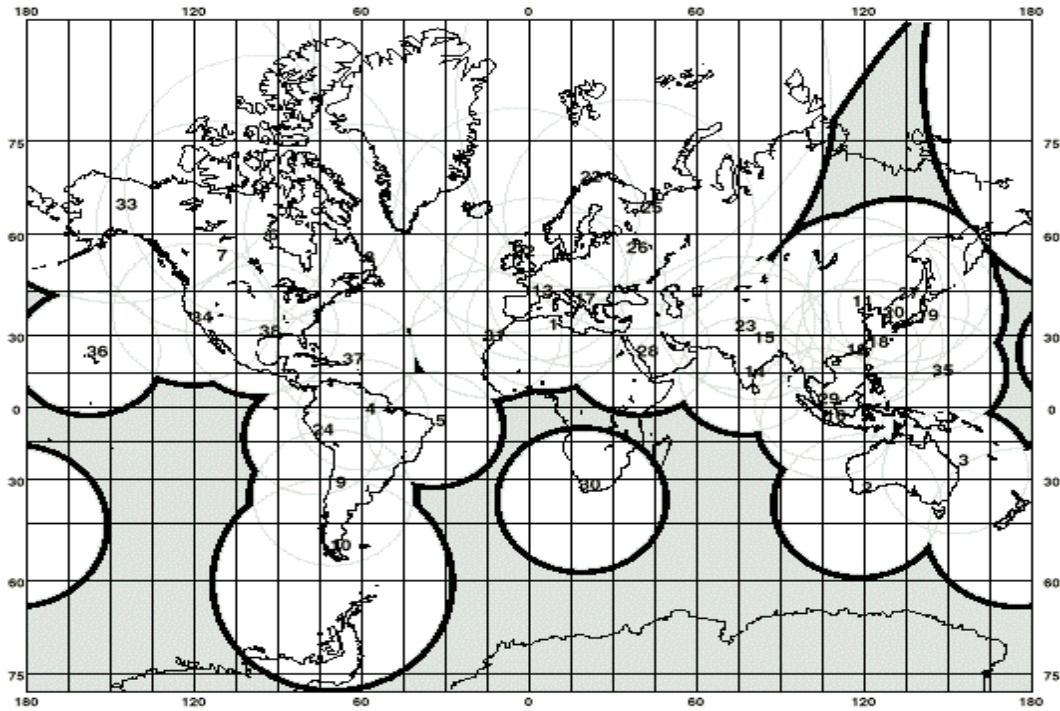


Figure 2: LEO Local Coverage

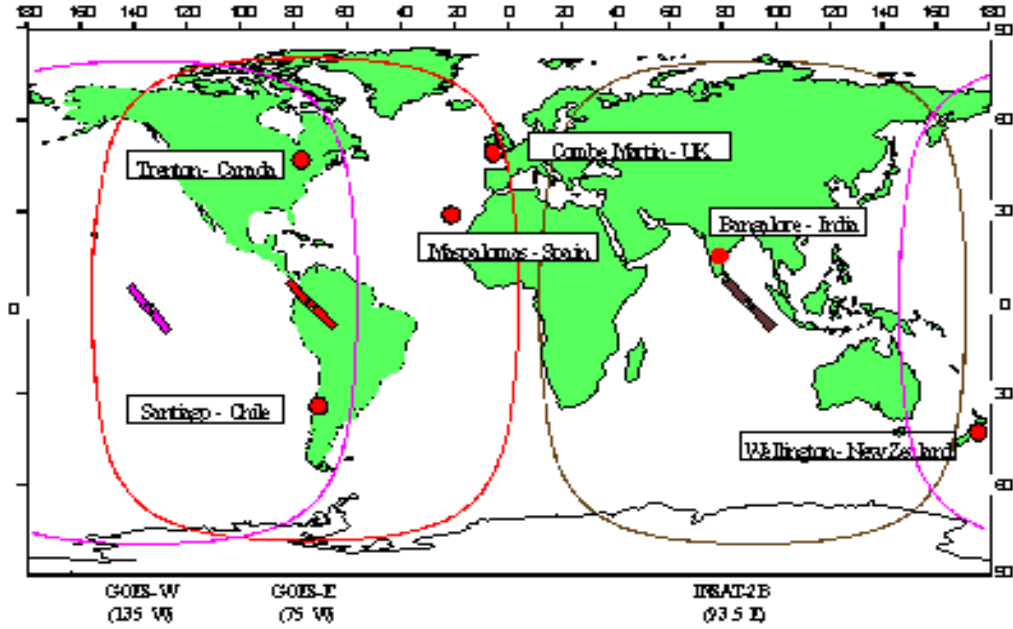


Figure 3: GEO Coverage

2.1 Search and Rescue Processor and Memory Unit

SARPs are located aboard Cospas and Sarsat LEO spacecraft. The SARPs' functions are to demodulate digital messages received from 406 MHz beacons, measure the received frequency, and time-tag the measurement. All data downlinked from the spacecraft is biphasic L encoded and phase modulated onto a 1544.5 MHz carrier. Frames are transmitted at 2400 bits per second in the processed data mode and simultaneously stored in memory.

In addition, the SARP, after storing received data into its memory unit, continually retransmits this information for a period of 24 to 48 hours, giving the satellites a global beacon detection capability. The on-board memory is dumped in the same format and at the same bit rate as local mode data. LUTs thus receive the stored beacon messages acquired during previous orbits. If a beacon signal is received during the stored memory dump, the dump is interrupted so that the signal can be processed and the resultant message interleaved with the stored data.

2.2 Search and Rescue Repeater Unit (SARR)

There are two main types of 406 MHz repeaters in the SAR system. The first type is located on the LEO spacecraft and the functional diagram of the Sarsat SARR is represented in Figure 4. The Sarsat SARR receives signals transmitted by activated distress beacons operating at frequencies of 121.5, 243, or 406 MHz and within view of the spacecraft. After amplification and frequency conversion, the signals are retransmitted on the 1544.5 MHz downlink.

The second type of 406 MHz repeater is located on the GOES spacecraft and is depicted in Figure 5. This is configurable and offers command selectable band pass filters (BPF) and power amplifiers (PA). The BPF can be configured for narrow band (20 kHz) or wide band (80 kHz) mode, and the PA can be configured for fixed (linear) gain or Automatic Gain Control (AGC) (maintains a constant power level to the input of the receiver) mode. Consequently, there are 4 different types of modes this SARR can operate in. These modes are contained in Table 1

Table 1: SARR Operating Modes

Mode	Center Frequency (MHz)	Receiver 3 dB Bandwidth (kHz)
Narrow Band with ALC	406.025	20
Narrow Band Fixed Gain	406.025	20
Wide Band with ALC	406.050	80
Wide Band with Fixed Gain	406.050	80

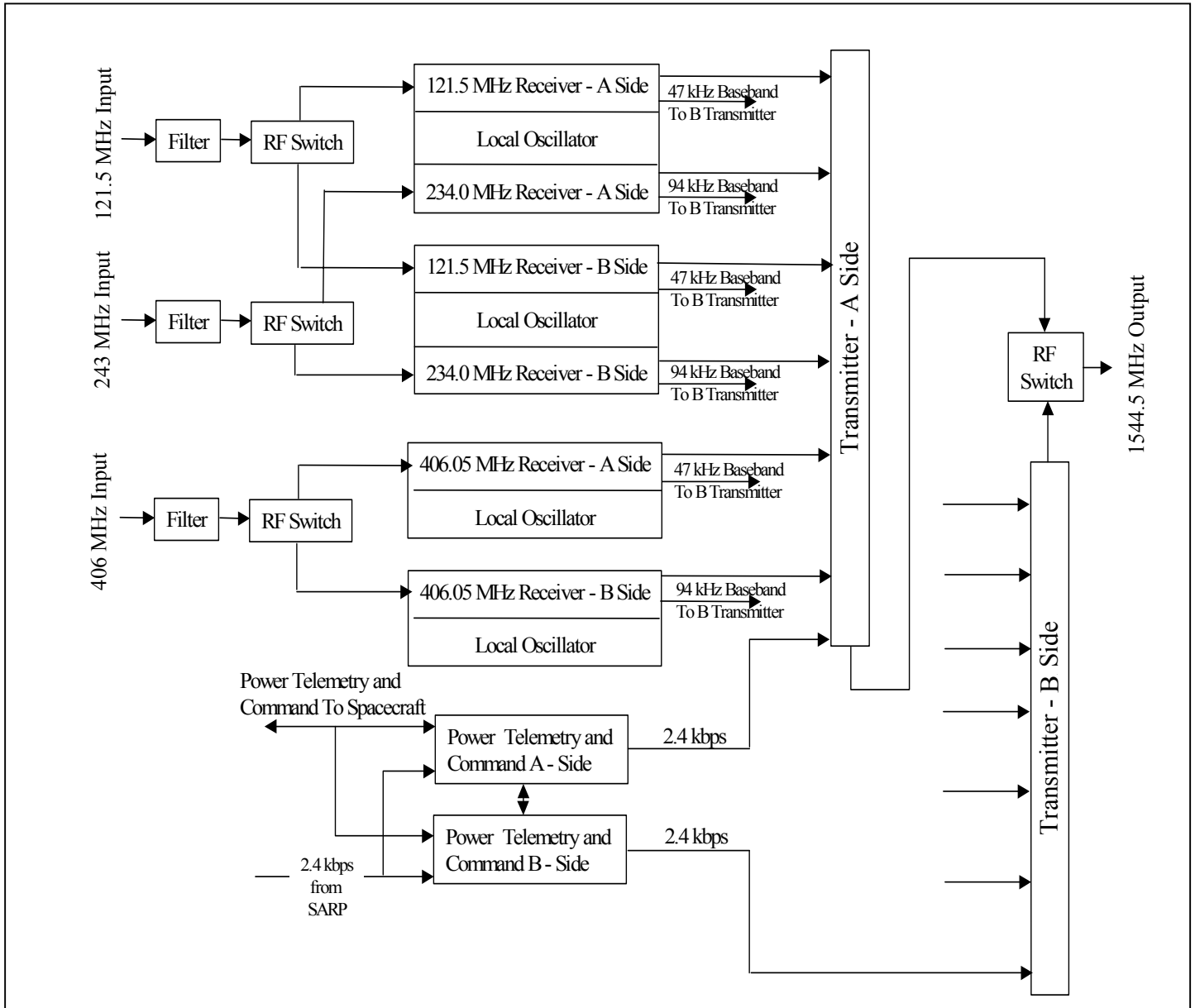


Figure 4: Sarsat LEO Search and Rescue Repeater Functional Diagram

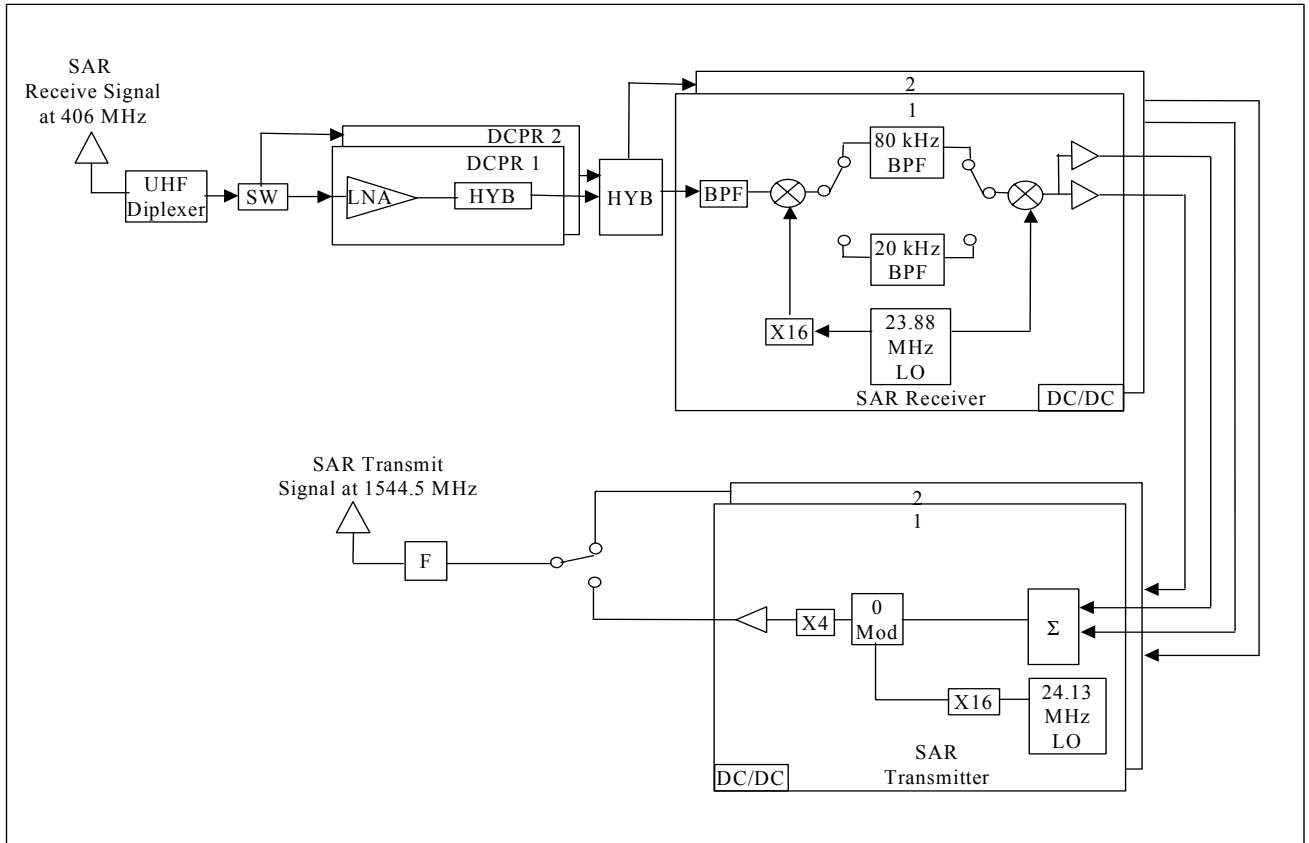


Figure 5: GOES Search and Rescue Repeater Functional Diagram

3. GROUND SEGMENT

The LEOLUT and GEOLUT are the two types of Cospas-Sarsat LUTs designed to operate with the LEO and GEO SAR systems respectively. The LEOLUT computes location solutions from LEO spacecraft based on its Doppler shifts of the emergency beacon signal. The Doppler shift is a beacon signal's frequency change caused by the motion of the spacecraft relative to the beacon. These changes in measured frequency allow the LUT to calculate a real and image location solutions. Subsequent passes eliminate the image solution and reduce search radius.

The U.S., presently, operates and maintains fourteen Cospas-Sarsat LEOLUTs at seven different sites. However, efforts are underway to replace the existing U. S. LUTs with newer LUTs and replace two existing LUT sites (Puerto Rico and Texas) with one site in Miami, Florida. Each U.S. LUT site is capable of tracking and processing data from two LEO spacecraft simultaneously. In figure 6, the dots represent operational LUT sites worldwide.

The GEOLUT receives and processes distress alerts signals almost as soon as the beacon is activated. There are no Doppler shifts associated with this system. The GEOLUT relies only on the data contained in the transmitted signal. In addition to beacon

identification data, some 406 MHz beacon signals are encoded with position data derived from internal or external satellite navigation system, such as the U.S. Global Positioning System (GPS) or the Russian Global Navigational Satellite System (GLONASS). Both types of LUTs interface with the MCCs.

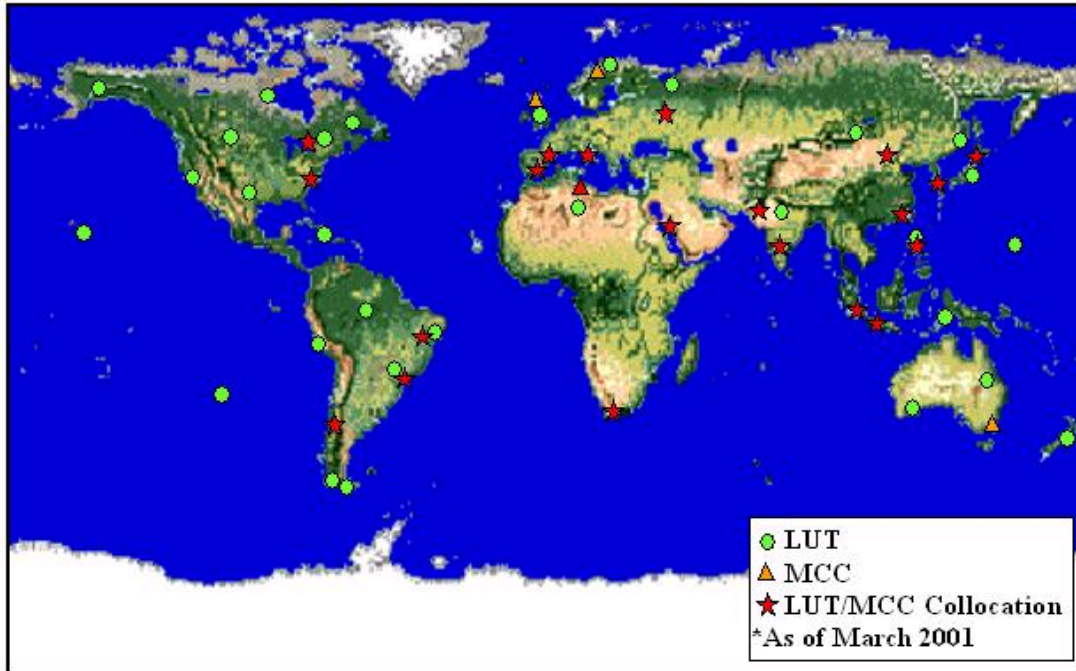


Figure 6: Operational LUT Sites

4. SYSTEM PERFORMANCE

4.1 SAR Events

As of June 20, 2002, 13,629 persons worldwide have been rescued and 4,335 of those rescues were within the United States. Figure 7 summarizes the number of persons saved and the number of SAR events since the start of the program (September 1982) to December 31, 2002.

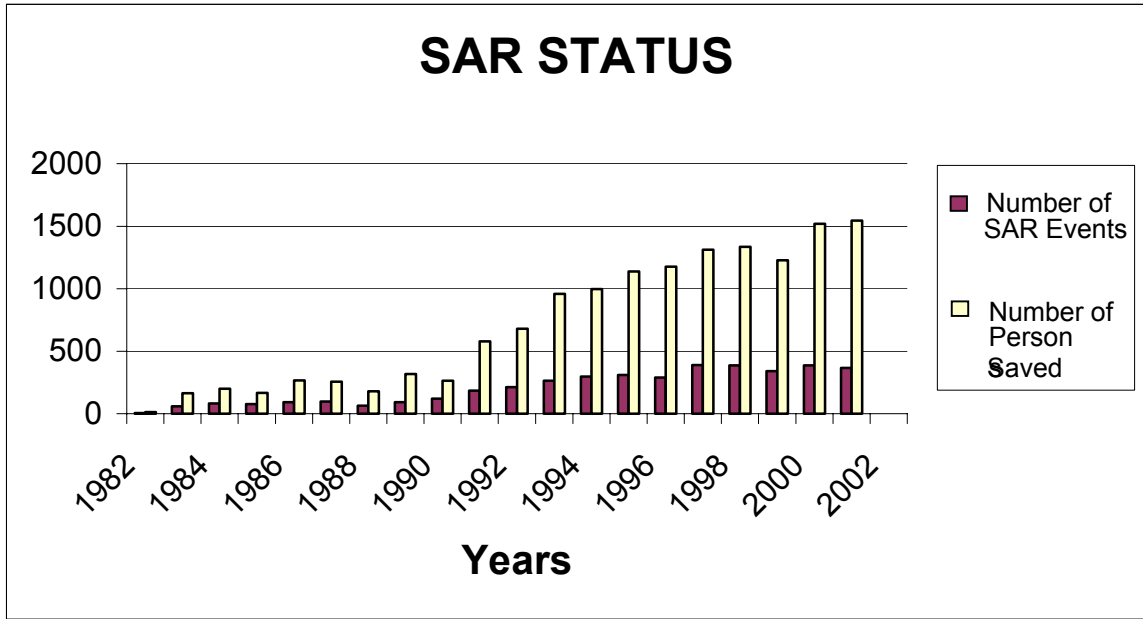


Figure 7: SAR Yearly Status

4.2 Spacecraft Status

The status of the spacecraft as of August 14, 2002 is listed in Tables 2 and 3 and the Table Legend is also listed below.

Table 2: Cospas-Sarsat LEOSAR Status

Spacecraft	Payload	SARR			SARP	
		121.5 MHz	243 MHz	406 MHz	Global	Local
Sarsat-4	NOAA-11	F	F	NO	F	F
Sarsat-6	NOAA-14	F	F	F	NO	NO
Sarsat-7	NOAA-15	F	L	F	F	F
Sarsat-8	NOAA-16	F	NO	F	F	F
Sarsat-9	NOAA-17	L	L	L	L	L
Cospas-4	Nadezda-1	F	NA	NA	F	F
Cospas-9	Nadezda-6	F	NA	NA	F	F

Table 3: GEOSAR Status

Satellite	Operational Status	Gain Control	BPF Mode
GOES-East/ GOES 8	F	Fixed	Narrowband
GOES 9	Stand-by	TBD	TBD
GOES-West/ GOES 10	F	Fixed	Wideband
GOES 11	Stand-by	TBD	TBD
INSAT-2B	F	TBD	TBD

Table Legend

AGC Automatic Gain Control
 F Fully Operational
 L Limited Operations
 NA Not Applicable
 NO Not Operational
 TBD To Be Determined

5.0 SUMMARY

This year (2002) is the 20th anniversary of the Cospas-Sarsat program. It marks the 20th anniversary of the first satellite launch and in September, the first Cospas-Sarsat rescue. Cospas-Sarsat will be celebrating this momentous occasion at the U.S. State Department in October with the other 34 Cospas-Sarsat participating countries and numerous national and international dignitaries.



¹ C/S T.003 p.2-6

² Ibid